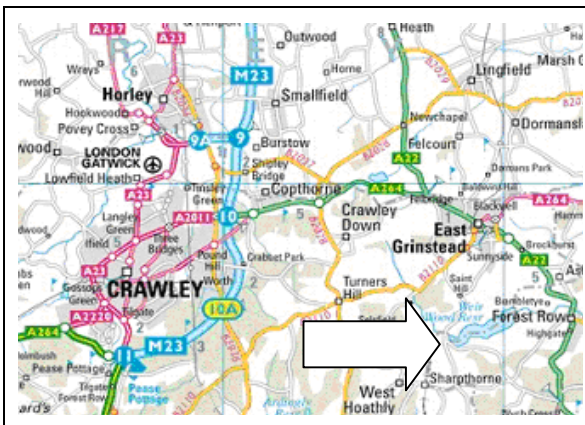
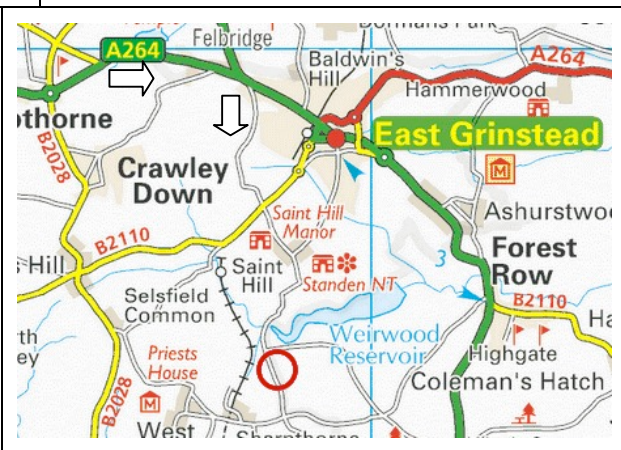
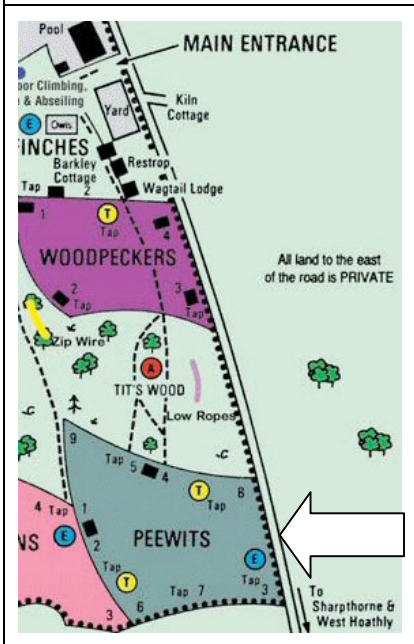


Blackland Farm is located near East Grinstead on the edge of Ashdown Forest. The Weir Wood Reservoir is a useful landmark on the map as the western end of it points to the site. See bottom for postcode.

	<p>From the M3 join the M25 anti-clockwise following signs to Gatwick Airport.</p> <p>Leave the M25 at junction 7 and head south on the M23 towards Gatwick.</p> <p>Continue past the airport turn and leave the M23 at junction 10. Follow the A264 towards East Grinstead. At the junction with the A22 turn right at the traffic lights.</p>
<p>Turn right again at the next traffic lights into Imberhorne Lane.</p> <p>At the end of the road, go over the cross-roads (with the B2110).</p> <p>At the T-junction, turn right.</p> <p>Continue down the steep hill on narrowing roads until you come to the bridge at the end of Weir Wood Reservoir.</p>	
	<p>Cross over the narrow bridge at the end of the reservoir and ignore the turn on your left as you continue up hill. The camp site is on your right.</p> <p>We are camping in Peewits field which backs onto the road. You will need to go past the main camp site entrance and then look out for the gate onto the field.</p> <p>You can drive your cars on the field but please drive slowly and be aware of the other campers.</p> <p>According to the AA Route Planner, this 60 mile journey should take around 72 minutes (depending on the condition of the M25).</p>

If you'd rather let your satellite navigation do the talking, the OS map reference of the site is TQ 381335 and postcode is RG19 4HP. For step by step directions from the AA please see the link on the website at www.2ndbracknell.co.uk/events/SumCamp07.htm